

Street Resealing Project – Important Information

Street resealing is scheduled to begin Monday, July 14 and continue through Saturday, July 26. Please note that this schedule may change or be extended due to the weather.

- See below for the detailed schedule and refer to the attached map and legend.
- The orange phase must be completed first, and the green phase must be completed last, even if there are weather delays.
- We'll share any updates to the schedule as soon as we receive them.

Asphalt Repairs (Starting July 9)

Asphalt repairs will begin on Tuesday, July 9. Most of the work will take place on the roadways, except for one parking space on Barnard Court.

What You Need to Know and Do

- Share the schedule with anyone coming to your home: guests, contractors, home healthcare workers, nannies, cleaners, moving vans, etc. as they will not have access to closed streets.
- Any vehicles larger than a car or SUV, such as trucks or vans, will not be able to drive on the asphalt until the third day after resealing. (Example: If resealing is done on July 14, no large vehicles should drive on that section until July 17.) Consider this when scheduling deliveries (UPS, FedEx, Amazon, Chewy, newspaper, etc.).

Service Adjustments

- Trash/recycling, landscaping, delivery trucks, and summer school buses (if applicable) will have adjusted routes on affected days.
- Traffic flow in and out of the community will change when work is done at the Stonehurst Drive entrance. Detour and exit signs will be posted.

We'll send more details on these temporary changes soon.

Parking Tips

- Each resealing phase is separate, so temporary parking should be available in unaffected areas.
- If possible, please park extra or unused vehicles at a friend's or family member's home outside the neighborhood during the project to allow more available parking spaces for residents.


Reminder


This resealing project is a joint effort between Stonehurst HOA and Stonehurst IV HOA.

- When Stonehurst IV begins work on July 23, parking restrictions along Stonehurst Drive will be lifted so residents can use it for overflow parking.


Thank you for your cooperation and help in making this project go smoothly!

STREET RESEALING SCHEDULE (see also attached map and legend):


 July 14-15 - Clanbrook Court, Barnard Court, and Stonehurst Drive up to back of first Bailey Lane. Vacate street by 6:30AM on Monday July 14 and can return after 3PM Tuesday July 15.

 July 16-17 - Bailey Lane and half of Stonehurst Drive from first Bailey Lane up to Marycrest Street. Vacate street by 6:30AM on Wednesday July 16 and can return after 3PM Thursday July 17.

///// July 18-19 - Hartwick Lane, Marycrest Street, Cantrell Lane, and the other half of Stonehurst Drive from first Bailey Lane up to Marycrest Street. Vacate street by 6:30AM on Friday July 18 and can return after 3PM Saturday July 19.

 July 21-22 - Fairbury Lane, Annhurst Street, Graceland Place, and Lindenwood Lane. Vacate street by 6:30AM on Monday July 21 and can return after 3PM Friday Tuesday July 22.

 July 23-24 - Stonehurst IV area.

 July 25-26 - Arlington Blvd, Stonehurst cul de sac, and Stonehurst Drive from Marycrest Street to the access road at the entrance. Vacate street by 6:30AM on Friday July 25 and can return after 3PM Saturday July 26.

MILLING AND PAVING WORK SCHEDULE:

<u>START DATE</u>	<u>COLOR</u>	<u>STREETS INVOLVED</u>
July 14 & 15	ORANGE	Clanbrook Ct., Barnard Ct., Stonehurst Dr. (rear to 1 st Bailey)
July 16 & 17	BLUE	Bailey Ln., Stonehurst Dr. (half of street from 1 st Bailey to Marycrest)
July 18 & 19	HASH MARKS “/////////”	Hartwick Ln, Marycrest St., Stonehurst Dr. (half of street From 1 st Bailey to Marycrest), Cantrell Ln (rear to Silver Mill), Silver Mill Pl.
July 21 & 22	RED	Annhurst St., Fairbury Ln., Lindenwood Ln., Graceland Pl.
July 23 & 24	YELLOW	Cantrell Ln. (Silver Mill to Arlington Blvd), Millbranch Pl., SH IV Arlington Blvd. parking Area
July 25 & 26	GREEN	Stonehurst Dr (Marycrest to entrance), Stonehurst Cul de Sac, SHA Arlington Blvd. parking area

SITE DRAWING - PHASE MAP
 STONEHURST HOA
 MERRIFIELD, VIRGINIA

SCALE: NTS	JOB NO. M9-3754	DATE: 12/4/2024
APPROVED BY: KIRK R. PARSONS		
DRAWN BY: MEP	REVISED:	DRAWING NO: R-1

PHASE DATES
 - July 14-15
 - July 16-17
 - July 18-19
 - July 20-21
 - July 22-24
 - July 25-26

